



Enviro Data[®]

Relational Management of Site Environmental Data

The problem ...

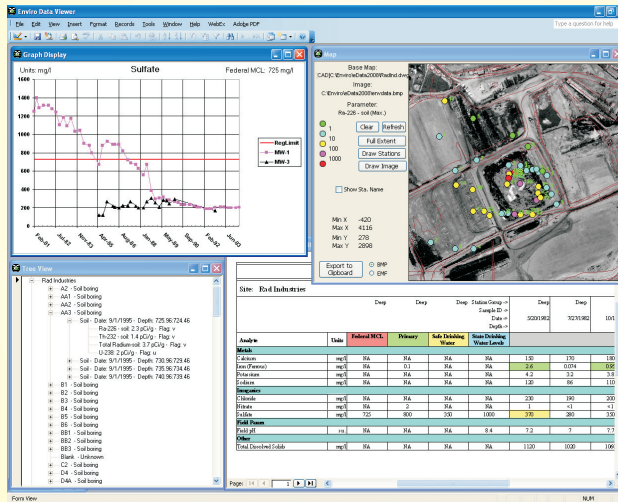
Poor or inefficient data management adversely affects project outcome through increased costs, poor quality results, and loss of revenue and competitive advantage.

Why it's important ...

Bad data management can cause projects to drag on or fail, and consultants to lose credibility, or even clients. Also, negative health impacts can result from inaccurate data or poor presentation.

How to solve it ...

Enviro Data will help you effectively manage and present your data. You will save time and money and generate more accurate and understandable results. With **Enviro Data** you will be more efficient and increase your profitability through better data management!



Features:

- Plan sample events, print container labels and COCs
- Manage field and lab data
- Track water, soil, air, etc.
- Centralize data storage
- Enforce data integrity
- Verification and validation
- Graphs and maps
- Reports and limits
- Access front-end
- Access, SQL Server, or Oracle back-end

Benefits:

- Save time and money
- Improve project quality
- Inexpensive to buy
- Modifiable - open source

| | |
|-----------------------------------|---------|
| Single Use Client License | \$4,000 |
| Concurrent Use Client License | \$5,000 |
| Single Use Viewer License | \$1,000 |
| Concurrent Viewer License | \$2,000 |
| Server License (req. client lic.) | Call |



Enviro Spāse[®]

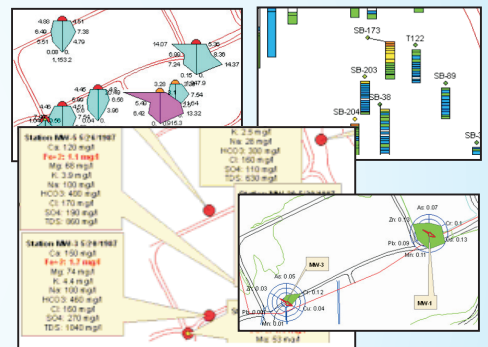
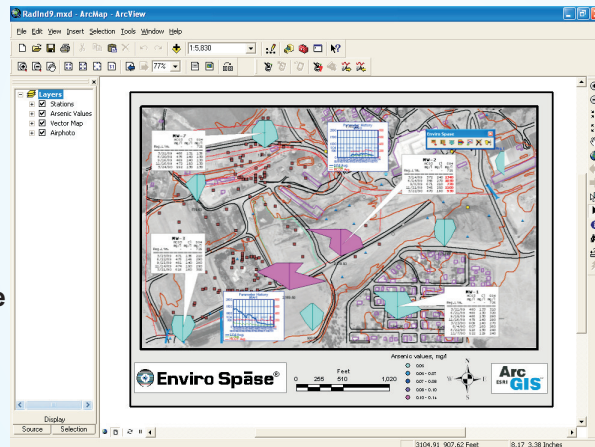
Display and Analysis of Site Environmental Data

Features:

- Easily map your data
- Customize your displays
- Display supporting data
- Create sophisticated ArcGIS graphics
- Highlight important information
- New! Radar Plots! Save callout locations! Manage layers!

Benefits:

- Inexpensive to buy
- Save time and money
- Improve project quality
- Easy to learn and use
- Impress your clients
- Best support in the industry



Why Enviro Spāse? Good graphical presentations let you visualize site conditions and make the right project decisions. **Enviro Spāse** helps you automate tedious tasks, saving time and money in creating these presentations. Really see what your data is telling you with **Enviro Spāse**!

| | |
|--------------------|---------|
| Single Use License | \$1,000 |
|--------------------|---------|

Annual maintenance (support and upgrades) can be purchased for 20% of the license list price per year. Quantity and educational discounts are available. Call for information. ESR! and ArcGIS are trademarks or registered trademarks of Environmental Systems Research, Inc. Enviro Data and Spāse are registered trademarks of Geotech Computer Systems, Inc.



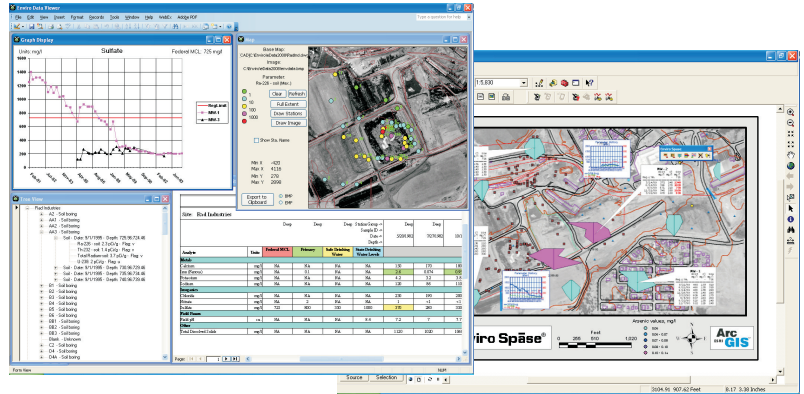
Geotech
Computer Systems
Woman-owned Small Business

Get Started Today!
www.geotech.com
Toll free: 877-740-1999

Site Environmental Data Management

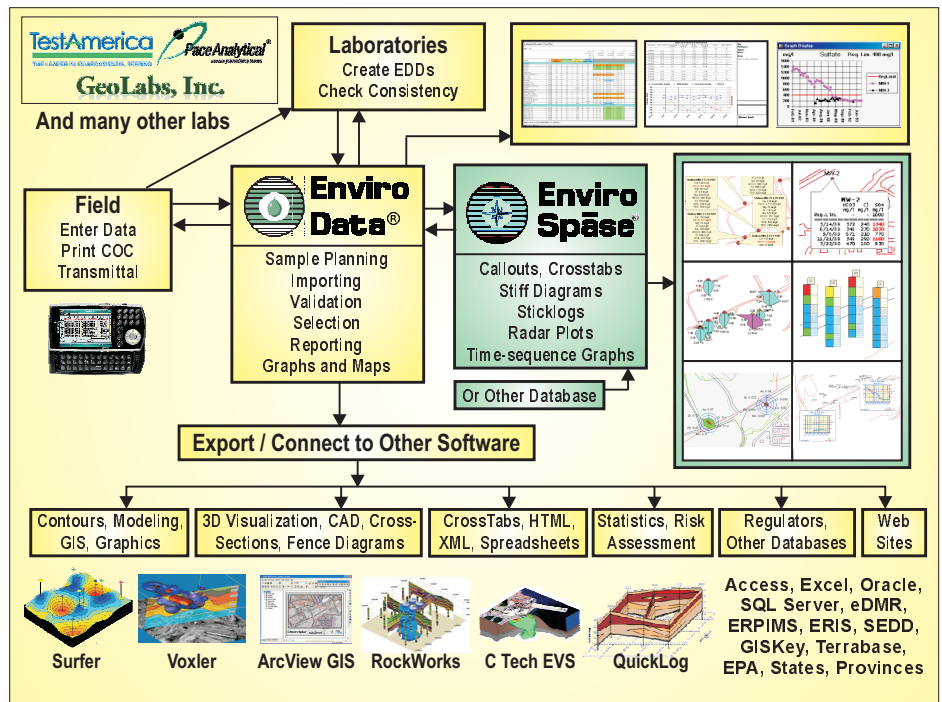
See Why So Many Major Environmental Companies and Others are Already Using it!

Geotech's Enviro software suite brings powerful yet affordable environmental data management and display to your desktop. From planning your sample events to creating tables and maps, professional-grade tools help you save time and money, and improve quality, on your projects. Enviro Data stores and displays environmental quality data, such as field and laboratory data for water and soil. Data storage can be in Access, SQL Server, or Oracle. Enviro Spase builds on the strong interface between Enviro Data and ArcGIS, and runs within ArcGIS. It helps you display your environmental data on GIS maps.



Example Geotech clients: Weston Solutions, URS, AECOM, CB&I/Shaw Environmental, ARCADIS, ERM, TRC, Hull Environmental, TestAmerica, Pace Laboratories, EA Engineering, WWC Engineering, Western Refining, BP Americas, ConocoPhillips, Marathon Oil, Williams/Transco, Newmont Gold, TRONOX Corp., Canadian Forest Products, Vineyard Investigations, Pueblos of Laguna, Santa Clara, and Sandia, Ohio EPA, U.S. Army Corps of Engineers, USEPA, U.S. Bureau of Reclamation, Oak Ridge Labs, Miami-Dade Co. FL, Pima Co. AZ, Lake Co. FL, New York City DEP, City of Pomona, CA, Strathmore, Alexco Res., State of California, Colorado Dept. of Pub. Health and Envir., Northwind Environmental, Rio Grand Water, Powertech, Olsson Assoc., Vector Argentina, SEH, Ridolfi, Montgomery & Assoc., High Plains Gas, Cloud Peak Energy, General Moly, Montgomery & Assoc., Columbia Technologies, Synterra, Howe Sound Pulp & Paper, Environmental Standards

Geotech's products are easily customized, and new capabilities can be easily added. Often you can do the customization yourself, with our help as necessary, or we can do it for you. Geotech can even build complete custom graphical, non-graphical, and web-based applications to address specific business or technical needs for which there is no off-the-shelf solution. We have created solutions in a variety of industries using most of the major software development tools. Call us to discuss how these services can be of value to you.



Now Powerful Data Management and Display Is Within Your Reach!



Geotech Computer Systems

www.geotech.com
Toll free: 877-740-1999

Woman-owned Small Business



Enviro Data
Relational Management of Site Environmental Data



Enviro Spase
Display and Analysis of Site Environmental Data

Typical client feedback - "Faced with managing an overwhelming and expanding amount of environmental data, we had to find a way to store, retrieve and evaluate information for regulatory compliance purposes. Geotech solved our data management problem by developing a customized system, based on their Enviro Data program, tailored to our specific needs. They provided exceptional service and always made the extra effort to explain the rationale behind their work" - VP of Planning, Major Oil Company

"You guys have done a fantastic job of developing a first class application." - Geologist and data manager, major chemical company